
















# Selinsgrove Borough Zoning Map

Snyder County, Pennsylvania

-  Municipal Boundaries
-  Municipal Office
-  Railroads
-  Water Features
-  Parcels
-  Bridges

## Zoning Districts

-  C-1 General Commercial
-  CBD Central Business
-  I-1 Research Development & Light Industrial
-  OS Open Space
-  R-1 Low Density Residential
-  R-2 Low-Medium Density Residential
-  R-3 Medium High Density Residential
-  R-C Residential Commercial
-  RSP Residential Semi-Public

## Notes:

Code of the Borough of Selinsgrove Ordinance No. 825,  
Chapter 27, Part 3, §27-302, adopted October 3, 2016.

0 500 1,000 2,000 Feet



Created by UC-GIS  
November 2017

